

Progress in Physical Geography

<http://ppg.sagepub.com>

Environmental drivers of large, infrequent wildfires: the emerging conceptual model

Andrea Meyn, Peter S. White, Constanze Buhk and Anke Jentsch


Progress in Physical Geography 2007; 31; 287

DOI: 10.1177/0309133307079365

The online version of this article can be found at:

<http://ppg.sagepub.com/cgi/content/abstract/31/3/287>

Published by:

 SAGE Publications

<http://www.sagepublications.com>

Additional services and information for *Progress in Physical Geography* can be found at:

Email Alerts: <http://ppg.sagepub.com/cgi/alerts>

Subscriptions: <http://ppg.sagepub.com/subscriptions>

Reprints: <http://www.sagepub.com/journalsReprints.nav>

Permissions: <http://www.sagepub.com/journalsPermissions.nav>

Citations (this article cites 101 articles hosted on the
SAGE Journals Online and HighWire Press platforms):

<http://ppg.sagepub.com/cgi/content/refs/31/3/287>



Environmental drivers of large, infrequent wildfires: the emerging conceptual model

Andrea Meyn,^{1*} Peter S. White,² Constanze Buhk³ and Anke Jentsch⁴

¹Potsdam Institute for Climate Impact Research (PIK), Department of Global Change and Natural Systems, PO Box 60 12 03, 14412 Potsdam, Germany

²University of North Carolina at Chapel Hill, Department of Biology, Chapel Hill, North Carolina, USA

³Martin-Luther University Halle-Wittenberg, Institut of Geobotany, Halle, Germany

⁴Helmholtz Centre for Environmental Research UFZ Leipzig and Bayreuth University, Disturbance Ecology and Vegetation Dynamics, Germany

Abstract: Large, infrequent fires (LIFs) can have substantial impacts on both ecosystems and the economy. To better understand LIFs and to better predict the effects of human management and climate change on their occurrence, we must first determine the factors that produce them. Here, we review local and regional literature investigating the drivers of LIFs. The emerging conceptual model proposes that ecosystems can be typified based on climatic conditions that determine both fuel moisture and fuel amount. The concept distinguishes three ecosystem types: (1) biomass-rich, rarely dry ecosystems where fuel moisture rather than fuel amount limits LIFs; (2) biomass-poor, at least seasonally dry ecosystems where fuel amount rather than fuel moisture limits LIFs; and (3) biomass-poor, rarely dry ecosystems where both fuel amount and fuel moisture limit the occurrence of LIFs. Our main goal in this paper is to discuss the drivers of LIFs and the three mentioned ecosystem types in a global context. Further, we will discuss the drivers that are not included within the ‘fuels’ versus ‘climate’ discussion. Finally, we will address the question: what kinds of additional information are needed if models predicting LIFs are to be coupled with global climate models? As with all generalizations, there are local deviations and modifications due to processes such as disturbance interaction or human impact. These processes tend to obscure the general patterns of the occurrence of LIFs and are likely to cause much of the observed controversy and confusion in the literature.

*Author for correspondence. Email: andrea.meyn@pik-potsdam.de. Most of this work has been carried out during the author's affiliation to the Helmholtz Centre for Environmental Research UFZ Leipzig, Department of Conservation Research, Leipzig, Germany.

Key words: biomass, climate, disturbance interaction, fire size, fire suppression, fire weather, fuel amount, fuel moisture.

I Introduction

Large, infrequent fires (LIFs) can have substantial impacts on both ecosystems and the economy (Viegas, 1998). In Indonesia, for example, fires burned 3.6 million ha of scrub and forest in 1982–83, causing economic losses of approximately US\$9 billion (Kinnaird and O'Brien, 1998). In 1998, catastrophic wildfires had an estimated impact of 600–800 million US\$ in northeastern Florida (Butry *et al.*, 2001). Such events have increased the awareness of LIFs 'becoming more comparable to the risk from other natural perils' (American Re's Geoscience Department, 2003: 31).

LIFs have effects on ecosystems that are out of proportion to their short duration; the imprint they leave is large in area and may persist for a very long time (Turner and Dale, 1998; Viegas, 1998; White and Jentsch, 2001; Figure 1). For example, in the tropical rain forests LIFs may eliminate thousands of species (eg, ground-dwelling organisms with limited ranges); thus the extensive fires in Brazil and Indonesia in the 1980s and 1990s might be among the largest biological selection events in modern history (Ginsberg, 1998; Kinnaird and O'Brien, 1998). However, one should be careful when equating LIFs with ecological catastrophes. Following the 1988 Yellowstone fires, for example, plant cover and composition recovered by natural processes relatively quickly and no extirpations occurred (Romme and Turner, 2004). Turner *et al.* (2003) concluded that LIFs may play a key role for population structure, genetics and evolution of long-lived clonal plant species, and are an important source of landscape heterogeneity. The need of fire, including LIFs, to maintain the health of fire-adapted forests was also emphasized by Moritz and Odion (2004).

In spite of their ecological and economic importance, the factors allowing for the formation of LIFs are not well understood (Turner

and Dale, 1998). The discussion on the preconditions for large wildfires is especially controversial in North America in the context of fire suppression and fuel management (eg, Minnich and Chou, 1997; Keeley *et al.*, 1999; Keeley and Fotheringham, 2001a; 2001b; Minnich, 2001; Moritz, 2003; Turner *et al.*, 2003; Moritz *et al.*, 2004; Schoennagel *et al.*, 2004; Stephens and Ruth, 2005). This discussion is based on two contrasting concepts. The first (a) implies that fuel is crucial and that fire suppression has led to an increase in fuel load and continuity causing larger and more severe fires. Therefore, prescribed burning and other fuel manipulations are considered an adequate tool in reducing fire risk. The second concept (b) implies that fire suppression has not had any effect on fire size because fire weather (fuel moisture) is the critical factor allowing for LIFs. Therefore, prescribed burning is not considered to reduce the risk of LIFs and may even have negative ecological impacts due to increased fire frequency in ecosystems that normally experience infrequent fires. Concept (a) was developed based on observations in open *Pinus ponderosa* forests in SW USA (Mutch *et al.*, 1993; Arno *et al.*, 1995; Covington *et al.*, 1997; Fulé *et al.*, 1997) while concept (b) originates from observations in the subalpine forests of the Canadian Rocky Mountains (Johnson and Wowchuk, 1993; Bessie and Johnson, 1995).

Motivated by concept (a), prescribed burning has been applied uncritically to different ecosystem types in order to reduce the risk of LIFs (Johnson *et al.*, 2001; Keeley and Fotheringham, 2001b). But recently some authors have argued that a more differentiated view is necessary for ecological reasons, to be able to reduce the risk to life and economic values and in order to limit the large expense of prescribed burning (Gutsell *et al.*, 2001; Johnson *et al.*, 2001; Keeley and Fotheringham, 2001b; Veblen, 2003;



Figure 1 Impact of a large, infrequent fire in Colorado. This photograph was taken by Michael Menefee in 2003, one year after the Hayman fire. The Hayman fire was caused by arson. It burned from 8 June till 2 July 2002, was the largest wildfire (c. 558 km²) ever recorded in Colorado and cost approximately US\$39.9 million to suppress. The photograph shows an area that got burned by high intensity – virtually all trees were killed. However, even the largest fires do not burn the whole area within their fire perimeter with high intensity but rather in a mosaic pattern. Thus almost half of the area within the perimeter of the Hayman fire either did not burn, or burned with low intensity
 Source: Michael Menefee (2006).

Schoennagel *et al.*, 2004). Thus, knowing the relative importance of the factors that cause LIFs is essential.

Numerous authors have investigated the role of either fuel or climate for the formation of large wildfires in ecosystems worldwide on different spatial and temporal scales. These studies describe two major systems: first, biomass-rich, rarely dry ecosystems where

large, infrequent fires (LIFs) are limited by climate and second, biomass-poor, at least seasonally dry ecosystems where LIFs are limited by fuels. However, these studies do not attempt to place the respective systems in a global framework. Our main goal in this paper is to discuss the drivers of LIFs in a global context and to present a global framework. Further, we will discuss the drivers that are not

included within the 'fuels' versus 'climate' discussion. Finally, we will address the question: what kinds of additional information are needed if models predicting LIFs are to be coupled with global climate models?

1 LIFs: definition

Following Turner *et al.* (1998) and Turner and Dale (1998), we define large, infrequent fires (LIFs) as fires exceptional in their large spatial size (Figure 2) relative to the fires that usually

affect the respective ecosystem. These usually occur infrequently (Turner *et al.*, 1998). In addition, in our literature review we assumed that both 'years with large annual area burned' and 'years of widespread fire' are related to LIFs. Although they only represent a small number of all fires, they usually account for the largest part of annual area burned (Vázquez and Moreno, 1995; Grau, 2001; Skinner *et al.*, 2002). Thus, years with a large area burned generally represent years with

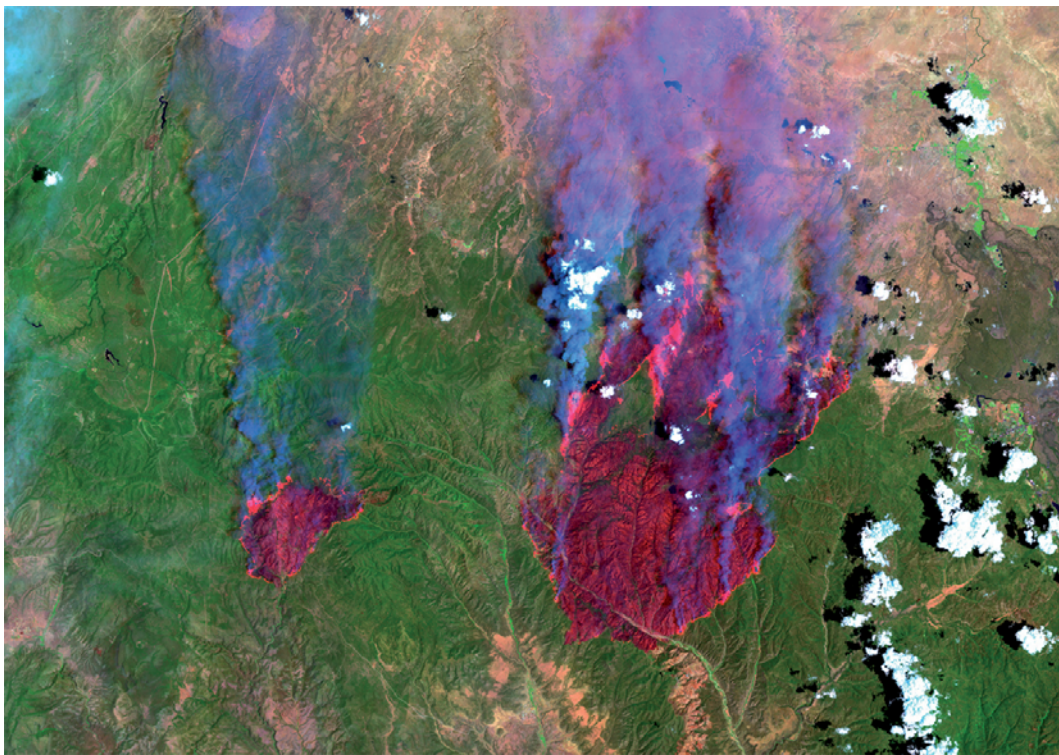


Figure 2 Large, infrequent fire in Arizona. The image shows the Rodeo fire (right) and Chedinski fire (left) on 21 June 2002. The two fires, which were started by arson by a lost hiker on 18 June, merged into a single large fire – the Rodeo-Chedinski Fire – over the course of two weeks and were not controlled until 7 July 2002. The Rodeo-Chedinski fire finally burned c. 1,890 km², costing more than US\$30 million before it was contained. It was the largest and most expensive fire in Arizona's known history. The image was taken from the Landsat Enhanced Thematic Mapper Plus (ETM+) on 21 June 2002

Source: NASA/USGS (2002).

large fire events, as has been shown for northern Patagonia, the United States (Kitzberger *et al.*, 2001), Canada (Stocks *et al.*, 2002), central Australia (Griffin *et al.*, 1990), Spain (Moreno *et al.*, 1998), Portugal (Viegas, 1998) and California (Moritz, 1997). By considering both 'years with large annual area burned' and 'years of widespread fire', we acknowledge that climate can synchronize fire events on regional scales during one year (Veblen *et al.*, 2003); eg, the Sydney bush fire in January 2002 (Reuters Ltd, 2002), or the 1997 fires in Indonesia (Kinnaird and O'Brien, 1998). Economically, regional synchronization of fire is relevant because it stretches management resources thinly, and because current fire fighting technology cannot cope successfully with multiple fire events (Fernandes and Botelho, 2003). The term 'wildfire' or 'fire' refers to uncontrolled fires. These often occur in wildland areas but can also consume buildings or agricultural resources. They can be natural or human induced.

In this review, we have not distinguished LIFs by fire intensity, although to burn as an LIF fires must achieve intensities sufficient for self-propagation of the fire across some variability in fuel or environmental conditions. For instance, in the ponderosa pine forests of southwestern North America, original structures under frequent fire regimes were savannas with abundant ground-level fine fuels (Covington, 2000). With fire suppression and succession, ingrowth in the understorey produces 'ladder fuels' which can carry fire into the canopy. In theory, both structures can support LIFs, but the savanna structure produces a lower-intensity fire than a stand with dense understorey trees. The latter had greater ecological impact.

II The emerging conceptual model for LIFs

The first and coarsest scale factors that control LIFs are 'climate' (sometimes referred to as a 'top-down' factor for the control of fire) and 'fuel' (sometimes referred to as a 'bottom-up' control because ecosystem conditions are

paramount). We suggest that 'climate' and 'fuel' are the endpoints of a gradient that is determined by long-term (decadal) climatic conditions. Further, for clarity, this discussion should be viewed as 'fuel moisture' (rather than climate) versus 'fuel amount' because both fuel amount and fuel moisture are outcomes of climatic conditions.

Long-term climate influences both fuel amount and fuel moisture in an ecosystem (eg, Bond and van Wilgen, 1996; Grau and Veblen, 2000). It influences the amount of fuel (biomass) in ecosystems by influencing primary productivity and decomposition, as is obvious when considering the global distribution of biomass (Chapin *et al.*, 2002). Long-term climate at a specific location also implies a characteristic frequency, extent and duration of fire weather and short-term (ie, seasonal to annual) climatic conditions, eg, drought or large-scale atmospheric circulation anomalies, such as the El Niño Southern Oscillation (ENSO). These mainly influence fuel by lowering the fuel moisture content, generally through increased temperature, low precipitation, wind and/or low relative humidity. Thus, long-term climate is the superordinate mechanism determining whether (1) fuel moisture, (2) fuel amount, or (3) the interaction of both limits extreme fire events. We therefore use this as the basis of our first approximation of a general conceptual model: that climatic patterns produce the observed gradient in the importance of fuel moisture versus fuel amount in the occurrence of LIFs. This model has been developed in the North American literature by Swetnam and Baisan (1996), Johnson *et al.* (2001), Schoennagel *et al.* (2004) and Gedalof *et al.* (2005).

Using this conceptual model, an arbitrary number of ecosystem types can be described along the gradient. However, in order to keep things simple we propose three types of ecosystems prone to LIFs (Figure 3), two of which (1 and 2 below) represent the extremes of the fuel moisture-fuel amount discussion from North America and one of which is new. These three types are: (1) biomass-rich,

rarely dry ecosystems where fuel moisture rather than fuel amount limits LIFs; (2) biomass-poor, at least seasonally dry ecosystems, in which fuel amount, rather than fuel moisture limits LIFs; and (3) biomass-poor, rarely dry ecosystems, in which both fuel amount and fuel moisture are limiting, and LIFs occur in dry years following wet years with increased organic matter production. The ends of the fuel moisture–fuel amount gradient can also be used to describe the two extremes in which LIFs do not occur: biomass-rich, never dry ecosystems, in which fuels are never dry enough to burn (the

wettest rain forests) and biomass-poor, always dry ecosystems, in which fuel is never continuous enough to carry a fire (sparse deserts).

In terrestrial ecosystems, certain combinations of fuel amount and fuel moisture never occur (Figure 3). Places that have abundant and continuous fuels cannot be 'always dry' because such dry conditions, in the extreme, would prevent biomass accumulation. Similarly, places that have sparse and non-continuous fuels cannot be 'never dry' because wet conditions would allow biomass to become continuous and abundant

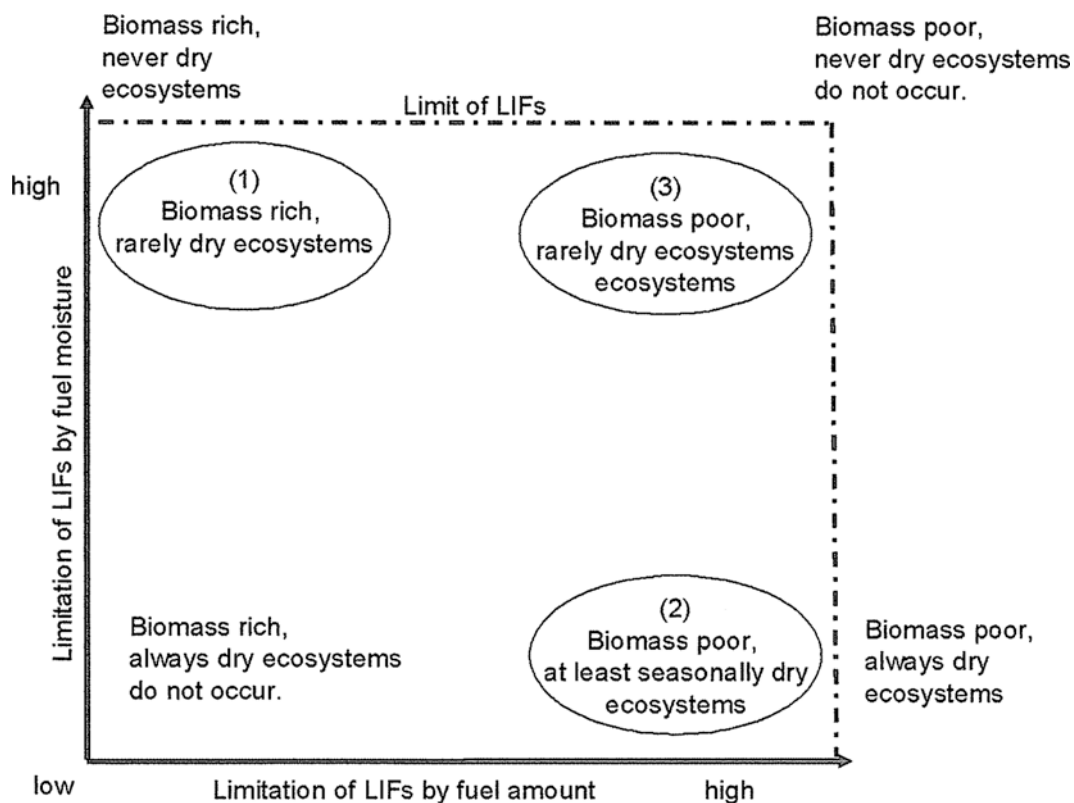


Figure 3 Schematic representation of how the relative importance of fuel moisture and fuel amount for the formation of large infrequent wildfires (LIFs) as determined by long-term climate varies depending on the type of ecosystem considered. The three circled ecosystem types are those that support LIFs (fires may occur outside the limits of LIFs but do not become LIFs in these ecosystems if their conditions remain constant). These three types are discussed more fully in the text and reviewed in Table 1

(though some deep sands and certain bedrocks may limit biomass production regardless of moisture availability). We also note that the combinations that lie outside the LIF box may, in fact, sometimes experience fire; it is just that these fires do not become LIFs (see Stott, 2000, and Ryan, 2002, for a general treatment of the fuel and environmental conditions for fire, of which the conditions for LIFs are a subset). Within the distribution of LIFs, conditions vary between three extremes:

- (1) Biomass-rich, rarely dry ecosystems (due to long-term climate) in which fuel moisture rather than fuel amount limits LIFs. Here, the occurrence of an extreme drought or extreme fire weather (eg, strong dry and hot winds) is sufficient to allow LIFs to occur. Examples of this ecosystem type are temperate rain forests, subalpine forests, boreal forests and tropical rain forests (Table 1). Although in these ecosystems fuel structure and distribution might play a major role for fire behaviour under fire weather conditions that are not extreme, variation in fuel is relatively unimportant for the formation of LIFs as compared to fuel moisture.
- (2) Biomass-poor, at least seasonally dry ecosystems, in which fuel amount rather than fuel moisture is limiting LIFs. This ecosystem type is generally situated in dry climatic regions, where fuel is either limited through low primary productivity or due to a combination of relatively low primary productivity and frequent small fires (eg, dry and fertile savannas, forest-steppe ecotones; Table 1). Fuel moisture usually is not a critical factor because, even during years of normal weather, fuels are thoroughly desiccated during the dry season.
- (3) Biomass-poor, rarely dry ecosystems (due to long-term climate) where both fuel amount and fuel moisture limit the occurrence of LIFs. This type of biomass-poor ecosystem is often situated in climatic regions where fuels are not dry and

continuous enough for the occurrence of LIFs in average years (eg, *Austrocedrus* woodlands, high-elevation *Pinus aristata* forests). Here, LIFs can occur only when dry years follow years of above-average moisture availability and thus increased primary productivity (Table 1).

On a secondary level, the three ecosystem types where LIFs occur can be modified through human impact or disturbance interactions. In our opinion, this has caused much confusion and has so far prevented the development of a general concept at global scales. This is especially the case for ecosystem types one and two, eg, fragmentation and windthrow in biomass-rich, rarely dry ecosystems (type one) can create suitable conditions for a subsequent large, infrequent fire by indirectly lowering fuel moisture content over large areas.

Not all factors that control LIFs can be subsumed in the categories used in the first approximation conceptual model ('fuel amount' and 'fuel moisture'). A fuller model must include microclimate, fuel characteristics, and variability (including seasonality and inter-annual variation) in climate. For example, Swetnam and Baisan (1996) suggest that 'a combination of micro-environmental and fuel characteristics' is decisive for the contribution of fuel versus climate to LIFs in the low elevation *Pinus ponderosa* dominated forests to higher-elevation mixed conifer forests in the southwestern United States (Arizona, New Mexico, Texas and Sonora Mexico). Similarly, Schoennagel *et al.* (2004) point out that in the low-elevation *Pinus ponderosa* dominated forests to subalpine forests across the Rocky Mountains fuel characteristics determine whether climate or fuels play the key role. In addition, they point to the role of fire weather frequency (Schoennagel *et al.*, 2004). The role of ecological characteristics of forests (eg, fuel structure and microclimate) in modifying the impact of climate is also proposed by Gedalof *et al.* (2005) for the dry to mesic forests in the American Northwest (Washington, Oregon and Idaho). Concerning the relative importance

Table – 1 Relative importance of fuel moisture versus fuel amount for the formation of large, infrequent fires (LIFs) in various vegetation types. Only a sample of the references cited in this paper is presented in order to illustrate the three ecosystem types of our general conceptual model. The detail of information given in the table varies according to the information provided by the corresponding authors. Note that Mediterranean-type ecosystems (eg, chaparral-dominated shrubland; grasslands and coastal sage scrub) are not all classified as pertaining to the same type. In areas with very steep climatic gradients, like in Mediterranean regions, fundamentally different systems can be found in close neighbourhood. In such areas, studies with different spatial resolution or different location may come to contradictory results

Vegetation type	Region	Weather in fire season/ fire year	Weather in years/season preceding large fire years	Remarks	Authors
Type 1 – Biomass-rich, rarely dry. Fuel moisture rather than fuel amount limits the occurrence of large, infrequent fires					
Boreal forests	Canada	Extreme fire weather conditions			Stocks <i>et al.</i> (2002)
Subalpine coniferous forests in Yellowstone National Park	Northern Rocky Mountains, USA	Extreme fire weather conditions and drought			Turner <i>et al.</i> (2003)
Giant sequoia (<i>Sequoiadendron giganteum</i> (Lindl.) J.) groves	Mid-elevations (1800–2300 m) on the western slope of the Sierra Nevada, California (USA)	Dry years		Synchronous occurrence of fire events in dry years	Swetnam (1993)
Mesic, dense, low-elevation forest types	Northern Rocky Mts (Idaho/Montana)	Regional April–October drought		Extensive fire years tended to be much drier in the northern (higher average precipitation) than in the southern Rocky Mts	Rollins <i>et al.</i> (2002)
High-elevation forests (mixed conifer and spruce/fir potential vegetation types)	Southern Rocky Mts (New Mexico) of the United States				
Coastal temperate rain forests (mesic to wet highly productive forests dominated by Sitka spruce (<i>Picea</i>	American Northwest (Oregon, Washington, Idaho)	Prolonged blocking events (increased 500 hPa heights) associated with raising temperatures and	Severe drought in the seasons preceding the fire season		Gedalof <i>et al.</i> (2005)

<i>sitchensis</i> (Bong.) Carrière) and western hemlock (<i>Tsuga</i> <i>heterophylla</i> (Raf.) Sarg.)		reduced relative humidity and with anomalous extremely dry and warm easterly foehn or chinook winds			
<i>Pinus ponderosa</i> Douglas ex C. Lawson, <i>Pinus strobiformis</i> Engelmann, <i>Pseudotsuga menziesii</i> Mirb. forests	Arizona, New Mexico, west Texas, northern Mexico (15 sites)	Deficient spring precipitation, high-SO phase		Synchronous large fires over three centuries associated with the high-SO phase, deficient spring precipitation, and reduced tree growth	Swetnam and Betancourt (1990)
Higher-elevation mixed- conifer forests	Southwestern USA (Arizona, Texas, New Mexico, Sonora Mexico)	Extreme drought years		No consistent lagging relations between large fire years and climate in preceding years	Swetnam and Baisan (1996)
Subalpine forests (Patchy forests and woodlands in the highest elevations of forests cover)	Colorado Front Range	Drought (often due to La Niña)	Weak tendency for above moisture conditions 3–5 years prior to fire occurrence	Less dependent on increased fuel production than fire occurrence at lower-elevation sites	Sherriff et al. (2001)
Subalpine forests	Front Range and Main Range of the Canadian Rocky Mts	Above-average tempera- ture and below-average precipitation during the entire summer allowing for extreme drying of fuels		Weather is more important than differences in elevation and fuel variation associated with vegetation composition and stand age	Fryer and Johnson (1988); Johnson and Wowchuk (1993); Bessie and Johnson (1995)
<i>Pinus ponderosa</i> - dominated forests	Eastern Oregon and Washington	Dry, El Niño years (in one watershed, large fires also in wet year (La Niña year)	No influence	Local factors can override regional climate controls in some locations	Heyerdahl et al. (2002)
<i>Nothofagus</i> rain forests	Northern Patagonia	Extreme drought in spring and summer of the fire year (late stage of La Niña)	Fires less strongly favoured by drought in the spring of the previous year		Kitzberger et al. (1997)

(Continued)

Table 1 (Continued)

Vegetation type	Region	Weather in fire season/ fire year	Weather in years/season preceding large fire years	Remarks	Authors
Rain forests in the humid tropics	East Kalimantan, Borneo (Indonesia)	Prolonged droughts (El Niño)			Goldammer (1993); Ginsberg (1998)
Lowland rain forests	Sumatra, Kalimantan, Irian Jaya (Indonesia)	Drought (El Niño)		Poor logging practices, large-scale land clearing for agricultural projects and tree plantations predisposes forests to fire	Kinnaird and O'Brien (1998)
Tropical rain forests	Guiana	Severe drought (El Niño)		High-impact logging lowers fire-buffering capacity	Hammond and ter Steege (1998)
Tropical rain forests	Amazon basin of Brazil	Severe drought (El Niño)		Logging operations predispose forests to fire; severe drought provokes leaf shedding → increase dead fuel	Nepstad <i>et al.</i> (1998)
Amazonian moist evergreen forests (including relatively wet forests near Manaus, Amazonas)	Amazon basin of Brazil	Severe drought (El Niño)			Cochrane and Schulze (1998)
<i>Fitzroya cupressoides</i> rain forests	Northern Patagonia	Drought; warmer and drier spring-summer and springs		Fire years: late stages of La Niña; SE Pacific anticyclone more intense and located further south; absence of atmospheric blocking events at 50–60°S	Veblen <i>et al.</i> (1999)

Chaparral-dominated shrubland	California	Severe foehn winds (Santa Ana conditions) or extreme summer heat waves and low late winter and spring precipitation	No influence	Moritz (1997); Keeley <i>et al.</i> (1999); Keeley and Fotheringham (2001a); Moritz (2003); Moritz <i>et al.</i> (2004); Davis and Michaelson (1995)
Hydric forest stands including <i>Taxodium distichum</i> (L.) Rich. (Bald cypress)	Northeastern Florida	Unusually severe drought; associated with El Niña		Mercer <i>et al.</i> (2000)
Coastal marshes, seasonal savannas, pine savannas, subtropical hardwood forests	Everglades National Park, Florida	Below-average dry-season rainfall (->) below-average dry-season surface water levels (during La Niña conditions)	Area burned and number of fires positively correlated with La Niña and negatively correlated with El Niño conditions	Beckage <i>et al.</i> (2003)
Type 2 – Biomass-poor, at least seasonally dry. Fuel amount rather than fuel moisture limits the occurrence of large, infrequent fires				
Dry vegetation types near the steppe ecotone	Northern Patagonia	Less dependent on drought because even 'normal' years are dry enough during the fire season	Above-average precipitation (El Niño)	Kitzberger <i>et al.</i> (1997)
Grasslands	Northern Patagonia	Fire occurrence not significantly related to weather during fire year (summer drought is severe enough in average years)	Greater moisture availability in the spring of the year preceding fire seasons	Veblen <i>et al.</i> (1999)
Grasslands	Intermountain West (USA)	No dominant pattern (moisture conditions in fire season are secondary to fine fuel amounts in controlling the occurrence of large fires)	Above-average in preceding summers	Knapp (1998)

(Continued)

Table 1 (*Continued*)

Vegetation type	Region	Weather in fire season/ fire year	Weather in years/season preceding large fire years	Remarks	Authors
Ecotones between Andean grasslands and montane forests (mosaic of grasslands, shrublands, forests in subtropical monsoonal climate)	Northwestern Argentina	Slight tendency for dry period in the five months preceding the fire season	Above-average moisture availability in the year preceding years of widespread fire	Enhanced production of fine fuels; impact of above-average moisture in year preceding fire season and of dry period directly preceding fire season depends on the site (dry, wet, intermediate)	Grau and Veblen (2000)
Grasslands and coastal sage scrub	Southern California and Baja California	Ordinary weather in summer	Above-average precipitation in previous winter	Enhanced production of fine fuels prior to fire year and increased stand continuity	Minnich (1983)
Perennial spinifex grassland and treeless plains to open woodlands	Central Australia	Wind speed is important	Two-three years cumulative antecedent rainfall	Increased production of native grasses	Griffin <i>et al.</i> (1983); Love and Downey (1986)
Dry savannas	Africa		Above-average rainfall in seasons preceding the dry season		Frost (1985)

Mixed conifer (<i>Pseudotsuga menziesii</i> , <i>Quercus gambelii</i> Nutt., <i>Pinus strobiformis</i> , <i>Abies concolor</i> (Gord. and Glend.) Lindl. ex Hildebr), or open <i>Pinus ponderosa</i> forest depending on aspect	Southwestern USA (Arizona)	Favourable burning conditions in early summer usually present even in average years	Greater moisture availability in the 1–2 years prior to a fire year	Enhanced production of fine fuels two years preceding the fire year in combination with limitation of potential fire spread leads to fuel accumulation	Baisan and Swethnam (1990)
Type 3 – Biomass poor, rarely dry. Both fuel amount and fuel moisture limit the occurrence of large, infrequent fires. These only occur in dry years following years/seasons of increased fuel production					
<i>Austrocedrus</i> woodlands	Northern Patagonia	Drought	Above-average moisture conditions during 1–2 growing seasons preceding the fire season	Enhanced production of fine fuels prior to fire year	Kitzberger and Veblen (1997)
Xeric <i>Austrocedrus</i> woodlands	Northern Patagonia	Drought (late stages of La Niña; SE Pacific anticyclone more intense and located further south; absence of atmospheric blocking events at about 50–60°S)	Drier than average during the two preceding years; periods of greater moisture availability precede fire seasons by 3–5 years	Enhanced production of fine fuels 3–5 years prior to fire year	Veblen <i>et al.</i> (1999)
High-elevation <i>Pinus aristata</i> and low-elevation <i>Pinus ponderosa</i> forests (fairly uniform, thick, grassy understorey; low-density, open canopy stands)	Central Colorado	Drought (La Niña)	Greater moisture availability in the 2–4 years (El Niño) prior to a fire year; one year prior: reduced spring precipitation (La Niña)	Enhanced production of fine fuels prior to fire year	Donnegan <i>et al.</i> (2001)

(Continued)

Table 1 (*Continued*)

Vegetation type	Region	Weather in fire season/ fire year	Weather in years/season preceding large fire years	Remarks	Authors
Low- to high-elevation <i>Pinus ponderosa</i> forests	(Northern) Colorado Front Range	Spring or summer drought (El Niño)	Greater moisture availability in the 1–4 years prior to a fire year (El Niño)	Enhanced production of fine fuels prior to fire year	Veblen <i>et al.</i> (2000); Sherriff <i>et al.</i> (2001)
<i>Pinus ponderosa</i> dominated forests	Southwestern USA (Arizona, Texas, New Mexico, Sonora Mexico)	Very dry years	Very wet second and third year preceding the large fire year	Enhanced production of fine fuels prior to fire year	Swetnam and Baisan (1996)
Mediterranean ecosystems	Eastern Iberian Peninsula (Mediterranean Basin)	Dry summers	Above-average rainfall two years prior to fire year	Enhanced production of fuels two years prior to fire year	Pausas (2004)
Mediterranean-type ecosystems	Portugal	Extreme meteorological conditions	Total annual area burned increases with amount of rainfall during the winter-spring season up to a certain threshold	Growth of fine fuels	Viegas and Viegas (1994); Viegas (1998)

Table 2 Examples of how climate can influence fuel moisture and thus fire (various timescales)

Fire parameter and related climate parameter	Study area	Authors
Annual timescale		
Annual area burned from 1905 to 1990 varied with an index of the intensity of the Southern Oscillation (SOI); see also Figure 4	American Southwest	Swetnam and Betancourt (1990)
Annual area burned fluctuates significantly from year to year, primarily driven by the frequency and geographical extent of extreme fire weather/danger conditions	Canada	Stocks <i>et al.</i> (2001)
Direct association between extreme warm and cold phases of ENSO and fire danger; relationship being strongest in southeast and central Australia	Australia	Williams and Karoly (1999)
Large numbers of monthly acres burned in January through May are related to periods of below mean sea surface temperature (SST) in the central and eastern Pacific (El Niña conditions) causing below-average precipitation in Florida	Florida	Brenner (1991)
15 of the 17 largest fire years (1940–98) occurred during or just after El Niño episodes due to slightly warmer but significantly drier winter conditions in the Alaska interior and increased lightning activity in summer	Alaska	Hess <i>et al.</i> (2001)
Large Sydney wildfires of January 2004 occurred after a very dry year 1993, and in association with strong, dry winds	Sydney region, Australia	Speer <i>et al.</i> (1996)
Link between circulation anomalies in the mid-troposphere and large-fire years	Canada, American Northwest (Oregon, Washington, Idaho)	Skinner <i>et al.</i> (1999; 2002); Gedalof <i>et al.</i> (2005)
Seasonal and shorter timescales		
Association between extreme fire danger and dry, turbulent winds or foehn type winds such as the 'Mistral' in Southern France and the 'Tramontana' in Northern Italy	Mediterranean region	Viegas (1998)
Association between extreme fire hazard and extremely warm, dry easterly coastal 'foehn' and 'chinook' winds	American Northwest	Gedalof <i>et al.</i> (2005)
Years with persistent high-pressure systems exhibited larger fires, higher fire intensities and rates of spread than other years due to above-average temperature and below-average precipitation allowing for extreme fuel drying	Subalpine forests of the Rocky Mts	Johnson and Wowchuk (1993)
Most large fires occurred in years with an increased number of days with extreme fire weather conditions	Subalpine forests of the Rocky Mts	Bessie and Johnson (1995)
Large-fire events correspond with seasonal climate patterns at regional scales	Northern and Southern Rocky Mts, USA	Rollins <i>et al.</i> (2001)
Association between synoptic-scale weather patterns and extreme fire weather situations	Northern Territory of Australia	Tapper <i>et al.</i> (1993)

of climate versus fuel for LIFs in the boreal and subalpine forests in North America, Johnson *et al.* (2001) highlight the strength of variation in those two parameters as being decisive. They suggest that weather variation among fire seasons is more decisive than fuel variation with stand age because fuel moisture varies more widely than fuel load (Johnson *et al.*, 2001). One of the attractions of the emerging general conceptual model is the potential for the variables, both derived from climate, to be coupled with climate change models in order to predict changes in the incidence of LIFs. Throughout our review we will discuss additional kinds of information that are needed if we are to predict LIFs from climate change models. After having introduced the three ecosystem types in which LIFs occur, we now review scientific evidence promoting the model with a special emphasis on adding international examples to the general framework emerging in North America.

1 Ecosystem type 1: fuel moisture as the limiting factor for large, infrequent fires (LIFs) in biomass-rich ecosystems

In biomass-rich ecosystems fuel amount is usually not limiting LIFs. Additionally, short-term climatic conditions favourable for burning (eg, prolonged droughts or extreme fire weather conditions) only occur rarely. Thus, in these ecosystems, fuel moisture is limiting LIFs. This has been shown by many studies investigating fire–short-term climate relationships in various ecosystems and

regions of the world (see Tables 1 and 2; Figure 4).

Climate anomalies such as El Niño and associated prolonged droughts can allow for LIFs even in the humid tropics (Goldammer, 1993; Ginsberg, 1998; Nepstad *et al.*, 1999; Stott, 2000). This is hypothesized to have been the case several times during the past 6000 years in the Upper Rio Negro region, Amazonia (Sanford *et al.*, 1985; Meggars, 1994), and during the past 2200 years in Guiana (Hammond and ter Steege, 1998).

A link between circulation anomalies in the mid-troposphere and large-fire years has been proposed for subalpine forests of the southern Canadian Rocky Mountains (Johnson and Wowchuk, 1993). Years with persistent high-pressure systems exhibited larger fires, higher fire intensities and rates of spread than other years due to above-average temperatures and below-average precipitation, allowing for extreme fuel drying (Johnson and Wowchuk, 1993).

On a secondary level, the long-term climatic effect on fuel moisture in biomass-rich ecosystems can be modified and sometimes even overridden through disturbance interaction. The interaction of various types of disturbances such as fragmentation, insect pests, windthrow and frost can create suitable conditions for a subsequent large, infrequent fire by indirectly lowering fuel moisture content over large areas. In biomass-rich ecosystems, fire risk and size can be increased by fragmentation, as has been shown for tropical rain

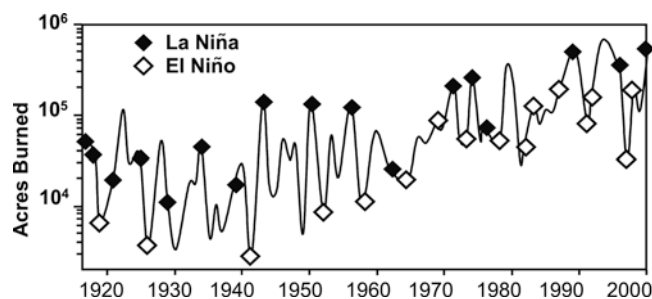


Figure 4 Relationship between El Niño and La Niña events and area burned in all federal state and private lands in Arizona and New Mexico (1905–94). Note the logarithmic scale on the y-axis

forests in the Amazon basin (Cochrane, 2001; Cochrane and Laurance, 2002). Here, fragmentation changes the understorey humidity of a stand by increasing wind speed and the amount of direct sunlight on the forest floor, allowing for the heating and desiccation of surface fuels (Nepstad *et al.*, 1998). Likewise selective logging over large areas predisposes tropical rain forest to large forest fires (Uhl and Buschbacher, 1985; Ginsberg, 1998; Nepstad *et al.*, 1998; Cochrane *et al.*, 1999; Stott, 2000). Insect-caused tree mortality can increase the likelihood and severity of subsequent forest fire (McCullough *et al.*, 1998; Fleming *et al.*, 2002; Hummel and Agee, 2003). This has been discussed for subalpine (Baker and Veblen, 1990), subboreal (McCullough, 2000) and boreal forests (Fleming *et al.* 2002) in Northern America. Frosts in non-adapted ecosystems, eg, in the cerrado (savannas) of Brazil (Coutinho, 1990) or large-scale windthrow through hurricanes (Myers and van Lear, 1998), can increase the fuel availability by killing living plant biomass. Following Hurricane Hugo in South Carolina in 1989, the risk of uncontrollable, catastrophic wildfires was quickly recognized (Haymond *et al.*, 1996).

To sum up, long-term climate is the superordinate mechanism of action determining that LIFs in biomass-rich, rarely dry ecosystems are usually limited by fuel moisture and thus only occur under extreme fire weather. However, on a secondary level, disturbance interaction may allow for LIFs under less extreme fire weather by lowering the fuel moisture content.

2 Ecosystem type 2: fuel amount as the limiting factor for large, infrequent fires (LIFs) in biomass-poor and at least seasonally dry ecosystems

Fires, which spread contagiously through a landscape, are critically dependent on the nature of the ecosystems through which they spread (Minnich, 1983; Walker, 1985; Turner *et al.*, 1989). In biomass-poor, at least seasonally dry ecosystems, LIFs are usually constrained by the amount and continuity of fuels rather than by fuel moisture status, because

even during years of normal weather, fuels are well desiccated during the dry season (Kitzberger *et al.*, 1997; Veblen *et al.*, 1999). In this ecosystem type, fuel is limited either through low primary productivity or due to a combination of relatively low primary productivity and frequent small fires or removal of fuels through other disturbances such as grazing.

The relevance of fuel bed continuity and fuel amount for fire size has been observed in semi-arid *Pinus ponderosa* forests and Piñon-Oak juniper woodlands (*Pinus edulis* Engelm., *Juniperus deppeana* Steud., *J. monosperma* Engelm., and *Quercus* spp.) of the southwestern United States (Rollins *et al.*, 2002) and the Sonoran Desert (Rogers and Vint, 1987). This has also been reported from anthropogenically modified landscapes such as the longleaf pine savannas of the southeastern United States (Frost, 1993) and the savannas of South Africa (Manry and Knight, 1986), where habitat fragmentation has produced smaller fire compartment sizes. For a discussion of the relevance of fuel continuity for fire propagation in the context of prescribed burning, see Fernandes and Botelho (2003).

An increase in biomass due to above-average moisture availability in the season or years preceding LIFs has been found to be a usual prerequisite for LIFs in dry savannas of Africa (Frost, 1985), xeric *Austrocedrus* woodlands (Kitzberger *et al.*, 1997) and grasslands (Veblen *et al.*, 1999) of northern Patagonia, as well as grasslands in the Intermountain West USA (Knapp, 1998), and grasslands and coastal sage scrub in Southern and Baja California (Minnich, 1983; see Table 1).

The influence of disturbance interaction or human impact on fuel amount can become a crucial factor under the general conditions of biomass limitation in at least seasonally dry ecosystems. Evidence for fuel effects in biomass-poor ecosystems includes: (1) fire suppression enhancing fuel buildup and fuel continuity; (2) prescribed burning removing fuel and fuel continuity; (3) land-use history and past disturbances affecting fuel amount and continuity;

Table 3 Examples illustrating the modification of the amount of biomass in an ecosystem through disturbance interaction and/or human impact

Ecosystem type or region		Authors
Increase in fuel amount due to fire suppression		
<i>Pinus ponderosa</i> forests of western North America	Effective fire suppression has led to unprecedented increases in stand densities and fuel accumulations	Mutch <i>et al.</i> (1993); Covington and Moore (1994); Arno <i>et al.</i> (1995); Swetnam and Baisan (1996); Covington <i>et al.</i> (1997); Fulé <i>et al.</i> (1997); Keeley and Fotheringham (2001b); Fernandes and Botelho (2003)
Fire protected areas of the cerrado (savannas) of Brazil	Effective fire suppression has led to unprecedented increases in stand densities and fuel accumulations	Mistry (1998)
Increase in fuel continuity and/or load due to changes in land use, land-use history and past disturbances		
Around Patagonian coastal cities	Abandonment of ranches and associated lack of grazing has permitted recovery of vegetation and accumulation of fine and medium-sized dead fuels	Dentoni <i>et al.</i> (2001)
Ecosystems where herbaceous material represents the major part of the fuel load; eg, a) arid savannas, b) floodplains of Kakadu National Park in monsoonal northern Australia	Removal of herbivores has led to increased fuel loads and thus to increased burning and larger fire sizes	a) Walker (1985); van Wilgen and Scholes (1997) b) Russell-Smith <i>et al.</i> (1997)
Large parts of the montane zone of the Colorado Front Range	Today's forest structure (extensive, roughly similar aged post fire stands) is the legacy of widespread, stand-replacing fire in the mid-nineteenth century due to both Euro-American settlement and increased climatic variability	Hadley and Veblen (1993); Veblen <i>et al.</i> (2000)
<i>Nothofagus-Austrocedrus</i> forests in Northern Patagonia	Extensive burning of mesic forests in the 1890s to 1920s resulted in vast areas of even-aged stands	Veblen <i>et al.</i> (1999)
Central Spain	Tendency of fires to homogenize landscapes even when burning different vegetation types	Pérez <i>et al.</i> (2003)

and (4) fuel removal through disturbance interaction, for example through avalanches or grazing. These arguments associate the occurrence of LIFs with temporal fuel succession and accumulation in relation to fire return period, or with spatial fuel continuity in relation to fire spread.

In some ecosystems, humans have lengthened fire-free intervals by suppressing natural fires to protect resources and human lives. This may alter fuel conditions and can lead to increased fire intensity and fire spread due to reduced landscape heterogeneity and increased fuel loads (Agee, 1993; Covington and Moore, 1994; Mistry, 1998; Covington, 2000; Keeley and Fotheringham, 2001b; see Table 3), as has been observed mainly in ecosystems that formerly were characterized by frequent surface fires such as the *Pinus ponderosa* forests in the southwestern USA, northwestern Durango, Mexico (Fulé *et al.*, 1997), the forest-grassland ecotones in the Patagonian *Austrocedrus* woodlands-steppe (Veblen *et al.*, 1992), the ponderosa-pine-forest-grassland boundary in the Colorado Front Range, USA (Mast *et al.*, 1997), and the cerrado (savannas) of Brazil (Mistry, 1998).

As opposed to fire exclusion, prescribed burning has been shown to be an effective tool to prevent the occurrence of large wildfires by limiting fuel buildup in some ecosystems, such as in the cerrado (savannas) of Brazil (Mistry, 1998), in the African savannas (Walker, 1985), in the open forest/woodland type of monsoonal northern Australia (Russell-Smith *et al.*, 1997), and in mixed-conifer ecosystems of Yosemite National Park (Stephens, 1998) and the Sierra Nevada of California (van Wagtendonk, 1996). However, the duration of the effect of prescribed burning on the probability of large wildfires depends among others on the intensity and spatial configuration of the prescribed burn, the fuel type and on the primary production of the ecosystem influencing the fuel reaccumulation rate (Minnich, 1998; Fernandes and Botelho, 2003).

Land-use history and the history of past disturbances can alter the frequency and

magnitude of current disturbances (Baker, 1995; White and Jentsch, 2001) by influencing vegetation structure, and thus fuel continuity and fuel load (see Table 3). For example, in the northern Mediterranean Basin, 'underutilization of species' due to rural depopulation led to an increase of insect pests due to vast areas of even-aged stands and the accumulation of litter, thus allowing for large wildfires (Barbero *et al.*, 1990). In the spinifex grasslands of central Australia, the cessation of traditional aboriginal burning practices, which formerly increased landscape heterogeneity and reduced fuel loads, has allowed for the occurrence of LIFs (Allan and Baker, 1990; Griffin *et al.*, 1990). In other ecosystems, extensive burning during certain historical periods has left a legacy of dense, even-aged stands over large areas that today represent a hazardous fuel source increasing the potential for catastrophic fires (Veblen *et al.*, 2000; see Table 3).

Disturbance interaction can mean that one disturbance delays or limits another due to fuel removal. In the Colorado Rocky Mountains, Veblen and others found that in subalpine forests avalanche scars limited fire size by restricting fire spread (Veblen *et al.*, 1994). In Wyoming, Romme (1982; see also Romme and Knight, 1981; Romme and Despain, 1989) showed that high-intensity fires were spaced by centuries because they burn fuels that take centuries to reaccumulate.

In some ecosystems, grazing reduces fuel and thus fire spread and size. For example, this has been reported for herbivore consumption in the arid and fertile savanna systems of southern Africa (Walker, 1985; van Wilgen and Scholes, 1997) as well as for livestock grazing in the coastal sage scrub vegetation of Baja California (Minnich, 1998) and for dry pine-oak forests and grasslands in Durango, Mexico (Fulé and Covington, 1999).

To sum up, long-term climate is the superordinate mechanism of action determining that in biomass-poor, at least seasonally dry ecosystems LIFs are usually limited by fuel amount. Therefore, secondary processes such as human impact and disturbance interaction

may lead to LIFs due to fuel buildup and fuel continuity.

3 Ecosystem type 3: fuel amount and fuel moisture as limiting factors for large, infrequent fires (LIFs) in biomass-poor, rarely dry ecosystems

In some ecosystems only a combination of short-term climatic impacts on fuel amount and fuel moisture over periods of several years allows for the occurrence of LIFs (Table 1; see, for example, Veblen *et al.*, 1999; Donnegan *et al.*, 2001). This is the case in biomass-poor ecosystems, where average years are not dry enough to allow for large wildfires (Table 1). Both fuel and climate limit LIFs in these ecosystems.

Examples are high-elevation *Pinus aristata* forests and low-elevation *Pinus ponderosa* forests in central Colorado (Donnegan *et al.*, 2001), the northern Colorado Front Range (Veblen *et al.*, 2000) and southwestern USA (Arizona, Texas, New Mexico, Sonora Mexico; Swetnam and Baisan, 1996). Other evidence comes from Mediterranean-type ecosystems in Portugal where Viegas (1998) found that the total annual area burned increases with the amount of precipitation in the winter–spring season (up to a certain threshold) and is associated with extreme meteorological conditions. Similar findings are reported from the eastern Iberian Peninsula (Mediterranean Basin), where the areas burned were higher two years after summers of above-average rainfall and in dry summers (Pausas, 2004).

In the literature, we have not found any examples for processes such as human impact or disturbance interaction modifying the long-term climatic effect on both fuel amount and fuel moisture in ecosystems. However, one can imagine that these secondary processes could modify either fuel amount or fuel moisture in this ecosystem type as well.

III Discussion

We have proposed a simple conceptual model for LIFs in which climate patterns underlie the gradient from fuel moisture control to fuel

amount control. We now elaborate on several complexities in the application of this model.

One potential problem occurs when the relative importance of fuel amount versus fuel moisture varies on multiple timescales. For example, fuel moisture may become unusually important in biomass-poor, at least seasonally dry ecosystems, when a series of wet years causes unusually high biomass production (Kitzberger *et al.*, 2001). Decadal to even longer-term variation can be related to ENSO events or other long-term atmospheric circulation features (Villalba, 1994; Veblen *et al.*, 1999; Daniels and Veblen, 2000; Hess *et al.*, 2001; Kitzberger *et al.*, 2001). And long-term temperature shifts on decadal- to centennial timescales can change the biomass status of an ecosystem, as has been reported for giant Sequoia groves in the southwestern USA (Swetnam, 1993).

Other uncertainties are introduced in the spatial domain, when local conditions override or modify regional climate controls (Swetnam, 1993; Heyerdahl *et al.*, 2002; Gedalof *et al.*, 2005). Factors such as topography may interact with fuel and fire weather and thus may change their relative importance. In areas with very steep climatic gradients, such as in Mediterranean regions (Bond *et al.*, 2005), fundamentally different systems can be found in close neighbourhood. In such areas, studies with different spatial resolutions (scale effects) or different locations (zoning effects: Openshaw and Taylor, 1979) may come to contradictory results (Minnich, 1983; Viegas and Viegas, 1994; Davis and Michaelsen, 1995; Moritz, 1997; Viegas, 1998; Keeley *et al.*, 1999; Keeley and Fotheringham, 2001a; Minnich, 2001; Moritz *et al.*, 2004; Pausas, 2004; see Table 1).

A third factor that may obscure the relative importance of fuel moisture versus fuel amount is anthropogenic ignition. In some regions, such as today's subtropical and tropical savannas of Africa or tropical forests of India, fire size mostly depends on human manipulation (van Wilgen and Scholes, 1997; Stott 2000; van Wilgen *et al.*, 2000). In some studies, direct ignition has even been

considered as one of the major drivers for fire regimes (eg, for the Iberian Peninsula – Venevsky *et al.*, 2002; or many Mediterranean countries – Moreno *et al.*, 1998).

Fourth, the conceptual model only considers fuel moisture and fuel amount in an ecosystem as determined by long-term climate and does not consider variation in fuel structure, distribution or flammability. For example, this model does not take into account live–dead fuel ratios, large–fine fuel ratios or annual–total biomass ratios as Minnich (1998) does in his more detailed conceptual model for southern Californian chaparral, shrub and grasslands. The model also neglected variations of flammability of fuel – a parameter the importance of which has been pointed out to need further investigation by Venevsky *et al.* (2002) and Bond *et al.* (2005). In many ecosystems (eg, ponderosa pine under fire suppression), accumulation of fuel is accompanied by a radical change in fuel structure (Covington and Moore, 1994). With the development of so-called ‘ladder fuels’ (understorey trees in formerly savanna-like forests with abundant fine fuels along the forest floor), fires can carry into the flammable forest canopy.

Finally, we note that LIFs can reach intensities that cause fuels to dry quickly (Stott, 2000; Ryan, 2002). Thus, one way an LIF propagates is by influencing fuel moisture. A fire that begins under conditions suitable for an LIF in one location, can burn across stands that vary considerably in fuel amount and fuel moisture after it has reached a critical intensity (Johnson *et al.*, 2001). Patterns of wind and weather can underlie the conversion of a non-LIF fire to an LIF (Ryan, 2002).

Nonetheless, reducing parameters influencing area burned to fuel amount and fuel moisture is attractive precisely because of its simplicity. The global fire model Glob-FIRM (Thonicke *et al.*, 2001) has shown promising results for several sample regions in the world. This study relies on the same limiting parameters, fuel amount and fuel moisture. It also supports our hypothesis that the contribution of fuel amount and fuel moisture to LIFs varies

with the biomass amount in an ecosystem as determined by long-term climate. Furthermore, the results of the Glob-FIRM model suggest that in some regions disturbance interaction (eg, grazing) and human impact (eg, fire suppression) render accurate area burned predictions difficult (Thonicke *et al.*, 2001). This supports our reasoning concerning the impact of disturbance interaction and human impact on fuel amount in some areas, especially the biomass-poor ecosystems.

IV Conclusion

The emerging conceptual model proposes that ecosystems can be typified on a superordinate level based on long-term climatic conditions that determine both fuel moisture and fuel amount. The concept can be used to distinguish three ecosystem types as expressions of a gradient in the importance of fuel moisture versus fuel amount for LIFs: (1) biomass-rich, rarely dry ecosystems where fuel moisture rather than fuel amount limits LIFs; (2) biomass-poor, at least seasonally dry, ecosystems where fuel amount rather than fuel moisture limits LIFs; and (3) biomass-poor, rarely dry ecosystems where both fuel amount and fuel moisture limit the occurrence of LIFs. The two ends of the gradient are represented by two ecosystem types in which LIFs do not occur, biomass-rich, never dry ecosystems (wettest rain forests) and biomass-poor, always dry ecosystems (deserts). As with all extensive generalizations, there are local deviations and modifications due to processes such as disturbance interactions or human impact. In addition, fuel structure, flammability, variability in moisture, and self-promoting conditions created by fire itself play vital roles.

Knowledge of the factors limiting LIFs is crucial when it comes to predicting the consequences of direct human impact and global climate change. We hope that the emerging conceptual model will contribute to a better understanding of the observed patterns. Nonetheless, an empirical calibration of the model (precise analysis of biomass accumulation and fuel moisture versus environment)

would increase the value of this approach to predicting changes in LIFs in the future. Further work should also examine global correlations between total environmental water supply (eg, from precipitation) and variability in water supply because correlations among these factors will influence how we map LIF risk. Incorporating fuel structure and flammability will be challenging because of the unique effects of individual species on these characteristics but is also an important area for continued research. These extensions would also allow us to parameterize the conceptual model proposed here to further assess its usefulness.

The proposed distinction of ecosystems has some management implications. In biomass-rich, rarely dry ecosystems (ecosystem type one), fire suppression is unlikely to have a major impact on fuel amount and fire size since fuel moisture and thus fire weather is the limiting factor. In this ecosystem type, climate change effects on fuel moisture are likely to influence fire sizes (eg, due to prolonged periods without precipitation, increase in summer temperature, stronger winds). In biomass-poor, at least seasonally dry ecosystems (ecosystem type two), fire suppression or removal of herbivores can lead to increased fuel loads and larger fires. On the other hand, prescribed burning might be an effective tool for reducing fire size. Here, climate change effects on fire size are related to parameters influencing primary productivity and decomposition and thus the amount of fuel. In biomass-poor, rarely dry ecosystems (ecosystem type three), fire suppression can lead to higher fuel loads, increasing the chance for large wildfires since only one more prerequisite – low fuel moisture – is necessary. Therefore, prescribed burning might be an effective tool to reduce fire size. In this ecosystem type, climate change effects on either fuel moisture or fuel amount (see above) or on both increase the likelihood for LIFs.

Acknowledgements

We would like to thank Tania Schoennagel for helpful comments. This work has been funded

by a grant of the Munich Reinsurance Company, Munich (Germany).

References

- Agee, J.K.** 1993: *Fire ecology of Pacific Northwest forests*. Washington, DC: Island Press.
- Allan, G.** and **Baker, L.** 1990: Uluru (Ayers Rock-Mt Olga) National Park: an assessment of a fire management programme. *Proceedings of the Ecological Society of Australia* 16, 215–20.
- American Re's Geoscience Department** 2003: Annual review of North American natural catastrophes 2002. *Topics* 11.
- Arno, S.F., Reinhardt, E.D.** and **Scott, J.H.**, editors 1995: Age-class structure of old-growth ponderosa pine/Douglas-fir stands and its relationship to fire history. Research Paper INT-481. Ogden, UT: USDA Forest Service, Intermountain Research Station.
- Baisan, C.H.** and **Swetnam, T.W.** 1990: Fire history on a desert mountain range: Rincon Mountain Wilderness, Arizona, USA. *Canadian Journal of Forest Research* 20, 1559–69.
- Baker, W.L.** 1995: Longterm response of disturbance landscapes to human intervention and global change. *Landscape Ecology* 10, 143–59.
- Baker, W.L.** and **Veblen, T.T.** 1990: Spruce beetles and fires in the nineteenth-century subalpine forests of western Colorado, USA. *Arctic, Antarctic and Alpine Research* 22, 65–80.
- Barbero, M., Bonin, G., Loizel, R.** and **Quézel, P.** 1990: Changes and disturbances of forest ecosystems caused by human activities in the western part of the Mediterranean basin. *Vegetatio* 87, 151–73.
- Beckage, B., Platt, W.J., Slocum, M.G.** and **Pank, B.** 2003: Influence of the El Niño Southern Oscillation on fire regimes in the Florida everglades. *Ecology* 84, 3124–30.
- Bessie, W.C.** and **Johnson, E.A.** 1995: The relative importance of fuels and weather on fire behavior in subalpine forests. *Ecology* 76, 747–62.
- Bond, W.J.** and **van Wilgen, B.W.** 1996: *Fire and plants*. London: Chapman and Hall.
- Bond, W.J., Woodward, F.I.** and **Midgley, G.F.** 2005: The global distribution of ecosystems in a world without fire. *New Phytologist* 165, 525–37.
- Brenner, J.** 1991: Southern oscillation anomalies and their relationship to wildfire activity in Florida. *International Journal of Wildland Fire* 1, 73–8.
- Butry, D.T., Mercer, D.E., Prestemon, J.R., Pye, J.M.** and **Holmes, T.P.** 2001: What is the price of catastrophic wildfire? *Journal of Forestry* 99, 9–17.
- Chapin, F.S., Matson, P.A.** and **Mooney, H.A.** 2002: *Principles of terrestrial ecosystem ecology*. New York: Springer.
- Cochrane, M.A.** 2001: Synergistic interaction between habitat fragmentation and fire in evergreen tropical forests. *Conservation Biology* 15, 1515–21.

- Cochrane, M.A.** and **Laurance, W.F.** 2002: Fire as a large-scale edge effect in Amazonian forests. *Journal of Tropical Ecology* 18, 311–25.
- Cochrane, M.A.** and **Schulze, M.D.** 1998: Forest fires in the Brazilian Amazon. *Conservation Biology* 12, 948–50.
- Cochrane, M.A., Alencar, A., Schulze, M.D., Souza, C.M., Nepstad, D.C., Lefebvre, P. and Davidson, E.A.** 1999: Positive feedbacks in the fire dynamic of closed canopy tropical forests. *Science* 284, 1832–35.
- Coutinho, L.M.** 1990: Fire in the ecology of the Brazilian cerrado. In Goldammer, J.G., editor, *Fire in the tropical biota*, Berlin: Springer, 82–105.
- Covington, W.W.** 2000: Helping western forests heal – the prognosis is poor for US forest ecosystems. *Nature* 408(6809), 135–36.
- Covington, W.W.** and **Moore, M.M.** 1994: Post settlement changes in natural fire regimes and forest structure: ecological restoration of old-growth ponderosa pine forests. *Journal of Sustainable Forestry* 2:153–81.
- Covington, W.W., Fulé, P.Z., Moore, M.M., Hart, S.C., Kolb, T.E., Mast, J.N., Sackett, S.S. and Wagner, M.R.** 1997: Restoration of ecosystem health in southwestern ponderosa pine forests. *Journal of Forestry* 95, 23–29.
- Daniels, L.D.** and **Veblen, T.T.** 2000: ENSO effects on temperature and precipitation of the Patagonian-Andean region: implications for biogeography. *Physical Geography* 21, 223–43.
- Davis, F.W.** and **Michaelsen, J.** 1995: Sensitivity of fire regime in chaparral ecosystems to climate change. In Moreno, J.M. and Oechel, W.C., editors, *Global change and Mediterranean-type ecosystems*, Ecological Studies 117, New York: Springer, 435–56.
- Dentoni, M.C., Defosse, G.E., Labraga, J.C. and del Valle, H.F.** 2001: Atmospheric and fuel conditions related to the Puerto Madryn Fire of 21 January, 1994. *Meteorological Applications* 8, 361–70.
- Donnegan, J.A., Veblen, T.T. and Sibold, J.S.** 2001: Climatic and human influences on fire history in Pike National Forest, central Colorado. *Canadian Journal of Forestry Research* 31, 1526–39.
- Fernandes, P.M.** and **Botelho, H.S.** 2003: A review of prescribed burning effectiveness in fire hazard reduction. *International Journal of Wildland Fire* 12, 117–28.
- Fleming, R.A., Candau, J.N. and McAlpine, R.S.** 2002: Landscape-scale analysis of interactions between insect defoliation and forest fire in Central Canada. *Climatic Change* 55, 251–72.
- Frost, C.C.** 1993: Four centuries of changing landscape patterns in the longleaf pine ecosystem. *Proceedings of the Tall Timbers Fire Ecology Conference* 18, 17–43.
- Frost, P.G.H.** 1985: The responses of savanna organisms to fire. In Tothill, J.C. and Mott, J.J., editors, *Ecology and management of the world's savannas*, Canberra: Australian Academy of Science, 232–37.
- Fryer, G.I.** and **Johnson, E.A.** 1988: Reconstructing fire behaviour and effects in a subalpine forest. *Journal of Applied Ecology* 25, 1063–72.
- Fulé, P.Z.** and **Covington, W.W.** 1999: Fire regime changes in La Michilia Biosphere Reserve, Durango, Mexico. *Conservation Biology* 13, 640–52.
- Fulé, P.Z., Covington, W.W. and Moore, M.M.** 1997: Determining reference conditions for ecosystem management of southwestern ponderosa pine forests. *Ecological Applications* 7, 895–908.
- Gedalof, Z., Peterson, D. and Mantua, N.** 2005: Atmospheric, climatic, and ecological controls on extreme wildfire years in the northwestern United States. *Ecological Applications* 15, 154–74.
- Ginsberg, J.R.** 1998: Perspectives on wildfire in the humid tropics. *Conservation Biology* 12, 942–43.
- Goldammer, J.G.** 1993: *Feuer in Waldökosystemen der Tropen und Subtropen*. Basel: Birkhäuser Verlag.
- Grau, H.R.** 2001: Regional-scale spatial patterns of fire in relation to rainfall gradients in sub-tropical mountains, NW Argentina. *Global Ecology and Biogeography* 10, 133–46.
- Grau, H.R.** and **Veblen, T.T.** 2000: Rainfall variability, fire and vegetation dynamics in neotropical montane ecosystems in north-western Argentina. *Journal of Biogeography* 27, 1107–21.
- Griffin, G.F., Morton, S.R. and Allan, G.E.** 1990: Fire-created patch-dynamics for conservation management in the hummock grasslands of central Australia. In *Proceedings of the International Symposium on Grassland Vegetation, Hohhot, China*, Beijing: Science Press, 239–47.
- Griffin, G.F., Price, N.F. and Portlock, H.F.** 1983: Wildfires in the central Australian rangelands, 1970–1980. *Journal of Environmental Management* 17, 311–23.
- Gutsell, S.L., Johnson, E.A., Miyanishi, K., Keeley, J.E., Dickinson, M. and Bridge, S.R.J.** 2001: Varied ecosystems need different fire protection. *Nature* 409, 977–77.
- Hadley, K.S.** and **Veblen, T.T.** 1993: Stand response to western spruce budworm and Douglas-fir bark beetle outbreaks, Colorado Front Range. *Canadian Journal of Forestry Research* 23, 479–91.
- Hammond, D.S. and ter Steege, H.** 1998: Propensity for fire in Guianan rainforests. *Conservation Biology* 12, 944–47.
- Haymond, J.L., Hook, D.D. and Harms, W.R.** 1996: *Hurricane Hugo: South Carolina forest research and management related to the storm*. USDA Forest Service General Technical Report SR-5. Asheville, NC: Southern Research Station.
- Hess, J.C., Scott, C.A., Hufford, G.L. and Fleming, M.D.** 2001: El Niño and its impact on fire weather conditions in Alaska. *International Journal of Wildland Fire* 10, 1–13.
- Heyerdahl, E.K., Brubaker, L.B. and Agee, J.K.** 2002: Annual and decadal climate forcing of historical

- fire regimes in the interior Pacific Northwest, USA. *The Holocene* 12, 597–604.
- Hummel, S.** and **Agee, J.K.** 2003: Western spruce budworm defoliation effects on forest structure and potential fire behavior. *Northwest Science* 77, 159–69.
- Johnson, E.A.** and **Wowchuk, D.R.** 1993: Wildfires in the southern Canadian Rocky Mountains and their relationship to midtropospheric anomalies. *Canadian Journal of Forestry Research* 23, 1213–22.
- Johnson, E.A., Miyanishi, K.** and **Bridge, S.R.J.** 2001: Wildfire regime in the boreal forest and the idea of suppression and fuel buildup. *Conservation Biology* 15, 1554–57.
- Keeley, J.E.** and **Fotheringham, C.J.** 2001a: Historic fire regime in southern California shrublands. *Conservation Biology* 15, 1536–48.
- 2001b: History and management of crown-fire ecosystems: a summary and response. *Conservation Biology* 15, 1561–67.
- Keeley, J.E., Fotheringham, C.J.** and **Morais, M.** 1999: Reexamining fire suppression impacts on brushland fire regimes. *Science* 284, 1829–32.
- Kinnaird, M.F.** and **O'Brien, T.G.** 1998: Ecological effects of wildfire on lowland rainforest in Sumatra. *Conservation Biology* 12, 954–56.
- Kitzberger, T.** and **Veblen, T.T.** 1997: Influences of humans and ENSO on fire history of *Austrocedrus chilensis* woodlands in northern Patagonia, Argentina. *Ecoscience* 4, 508–20.
- Kitzberger, T., Swetnam, T.W.** and **Veblen, T.T.** 2001: Inter-hemispheric synchrony of forest fires and the El Niño-Southern Oscillation. *Global Ecology and Biogeography* 10, 315–26.
- Kitzberger, T., Veblen, T.T.** and **Villalba, R.** 1997: Climatic influences on fire regimes along a rainforest to xeric woodland gradient in northern Patagonia, Argentina. *Journal of Biogeography* 24, 35–47.
- Knapp, P.A.** 1998: Spatio-temporal patterns of large grassland fires in the Intermountain West, USA. *Global Ecology and Biogeography* 7, 259–72.
- Love, G.** and **Downey, A.** 1986: The prediction of bushfires in central Australia. *Australian Meteorological Magazine* 34, 93–101.
- Manry, D.E.** and **Knight, R.S.** 1986: Lightning density and burning frequency in South African *Vegetation*. *Vegetatio* 66, 67–76.
- Mast, J.N., Veblen, T.T.** and **Hodgson, M.E.** 1997: Tree invasion within a pine/grassland ecotone: an approach with historic aerial photography and GIS modeling. *Forest Ecology and Management* 93, 181–94.
- McCullough, D.G.** 2000: A review of factors affecting the population dynamics of jack pine budworm (*Choristoneura pinus pinus* Freeman). *Population Ecology* 42, 243–56.
- McCullough, D.G., Werner, R.A.** and **Neumann, D.** 1998: Fire and insects in northern and boreal forest ecosystems of North America. *Annual Review of Entomology* 43, 107–27.
- Meggars, B.J.** 1994: Archeological evidence for the impact of Mega Niño events on Amazonia during the past two millennia. *Climatic Change* 28, 321–38.
- Menefee, M.** 2006: Hayman Fire Recovery I. Retrieved 28 March 2007 from <http://www.flickr.com/photos/fortphoto/189779015/in/set-72157594199470746/>
- Mercer, D.E., Pye, J.M., Prestemon, J.P., Butry, D.T.** and **Holmes, T.P.**, editors 2000: Economic effects of catastrophic wildfires. Unpublished final report, USDA Forest Service, Southern Research Station, Forestry Sciences Laboratory, Research Triangle Park, NC 27709.
- Minnich, R.A.** 1983: Fire mosaics in southern California and northern Baja California. *Science* 219, 1287–94.
- 1998: Landscapes, land-use and fire policy: where do large fires come from? In Moreno, J.M., editor, *Large forest fires*, Leiden: Backhuys, 133–58.
- 2001: An integrated model of two fire regimes. *Conservation Biology* 15, 1549–53.
- Minnich, R.A.** and **Chou, Y.H.** 1997: Wildland fire patch dynamics in the Californian chaparral of southern California and northern Baja California. *International Journal of Wildland Fire* 7, 221–48.
- Mistry, J.** 1998: Fire in the cerrado (savannas) of Brazil: an ecological review. *Progress in Physical Geography* 22, 425–48.
- Moreno, J.M., Vázquez, A.** and **Vélez, R.** 1998: Recent history of forest fires in Spain. In Moreno, J.M., editor, *Large forest fires*, Leiden: Backhuys, 159–85.
- Moritz, M.A.** 1997: Analyzing extreme disturbance events: fire in Los Padres National Forest. *Ecological Applications* 7, 1252–62.
- 2003: Spatiotemporal analysis of controls on shrubland fire regimes: age dependency and fire hazard. *Ecology* 84, 351–61.
- Moritz, M.A.** and **Odion, D.C.** 2004: Prescribed fire and natural disturbance. *Science* 306, 1680–80.
- Moritz, M.A., Keeley, J.E., Johnson, E.A.** and **Schaffner, A.A.** 2004: Testing a basic assumption of shrubland fire management: how important is fuel age? *Frontiers in Ecology and the Environment* 2, 67–72.
- Mutch, R.W., Arno, S., Brown, J., Carlson, C., Ottmar, R.** and **Peterson, J.** 1993: *Forest health in the Blue Mountains: a management strategy for fire-adapted ecosystems*. USA Forest Service General Technical Report PNW-310.
- Myers, R.K.** and **van Lear, D.H.** 1998: Hurricane-fire interactions in coastal forests of the south: a review and hypothesis. *Forest Ecology and Management* 103, 265–76.
- NASA/USGS** 2002: Rodeo and Chedinski Fires in Arizona. Retrieved 28 March 2007 from http://earthobservatory.nasa.gov/NaturalHazards/natural_hazards_v2.php3?img_id=4623

- National Snow and Ice Data Center** 2005: Climate (glossary definition). Retrieved 28 March 2007 from http://nsidc.org/arcticmet/glossary/climate_variability.html
- Nepstad, D., Verissimo, A., Alencar, A., Nobre, C., Lima, E., Lefebvre, P., Schlesinger, P., Potter, C., Moutinho, P., Mendoza, E., Cochrane, M. and Brooks, V.** 1999: Large-scale impoverishment of Amazonian forests by logging and fire. *Nature* 398, 505–508.
- Openshaw, S. and Taylor, P.J.** 1979: A million or so correlation coefficients: three experiments on the modifiable areal unit problem. In Wrigley, N., editor, *Statistical applications in the spatial sciences*, London: Pion, 127–44.
- Pausas, J.G.** 2004: Changes in fire and climate in the eastern Iberian Peninsula (Mediterranean basin). *Climatic Change* 63, 337–50.
- Pérez, B., Cruz, A., Fernandez-Gonzalez, F. and Moreno, J.M.** 2003: Effects of the recent land-use history on the postfire vegetation of uplands in Central Spain. *Forest Ecology and Management* 182, 273–83.
- Reuters Ltd** 2002: Rain brings an end to Sydney bush-fire crisis. Retrieved 28 March 2007 from <http://www.planetark.org/dailynewstory.cfm/newsid/14067/newsDate/17-Jan-2002/story.htm>
- Rogers, G.F. and Vint, M.K.** 1987: Winter precipitation and fire in the Sonoran Desert. *Journal of Arid Environments* 13, 47–52.
- Rollins, M.G., Morgan, P. and Swetnam, T.** 2002: Landscape-scale controls over 20(th) century fire occurrence in two large Rocky Mountain (USA) wilderness areas. *Landscape Ecology* 17, 539–57.
- Rollins, M.G., Swetnam, T.W. and Morgan, P.** 2001: Evaluating a century of fire patterns in two Rocky Mountain wilderness areas using digital fire atlases. *Canadian Journal of Forestry Research* 31, 2107–23.
- Romme, W.H.** 1982: Fire and landscape diversity in subalpine forests of Yellowstone National Park. *Ecological Monographs* 52, 199–221.
- Romme, W.H. and Despain, D.G.** 1989: Historical perspective on the Yellowstone fires of 1988. *BioScience* 39, 695–84.
- Romme, W.H. and Knight, D.H.** 1981: Fire frequency and subalpine forest succession along a topographic gradient in Wyoming. *Ecology* 62, 319–26.
- Romme, W.H. and Turner, M.G.** 2004: Ten years after the 1988 Yellowstone fires: is restoration needed? In Wallace, L.L., editor, *After the fires: the ecology of change in Yellowstone National Park*, New Haven, CT: Yale University Press, 318–61.
- Russell-Smith, J., Ryan, P.G. and Durieu, R.** 1997: A LANDSAT MSS-derived fire history of Kakadu National Park, monsoonal northern Australia, 1980–94: seasonal extent, frequency and patchiness. *Journal of Applied Ecology* 34, 748–66.
- Ryan, K.** 2002: Dynamic interactions between forest structure and fire behaviour in boreal ecosystems. *Silva Fennica* 36, 13–39.
- Sanford, R.L., Saldarriaga, K., Clark, K., Uhl, C. and Herrera, R.** 1985: Amazon rain-forest fires. *Science* 227, 53–55.
- Schoennagel, T., Veblen, T.T. and Romme, W.H.** 2004: The interaction of fire, fuels, and climate across Rocky Mountain forests. *BioScience* 54, 661–76.
- Sherriff, R.L., Veblen, T.T. and Sibold, J.S.** 2001: Fire history in high elevation subalpine forests in the Colorado Front Range. *Ecoscience* 8, 369–80.
- Skinner, W.R., Flannigan, M.D., Stocks, B.J., Martell, D.L., Wotton, B.M., Todd, J.B., Mason, J.A., Logan, K.A. and Bosch, E.M.** 2002: A 500 hPa synoptic wildland fire climatology for large Canadian forest fires, 1959–1996. *Theoretical and Applied Climatology* 71, 157–69.
- Skinner, W.R., Stocks, B.J., Martell, D.L., Bonsal, B. and Shabbar, A.** 1999: The association between circulation anomalies in the mid-troposphere and area burned by wildland fire in Canada. *Theoretical and Applied Climatology* 63, 89–105.
- Speer, M.S., Leslie, L.M., Colquhoun, J.R. and Mitchell, E.** 1996: The Sydney Australia wildfires of January 1994 – meteorological conditions and high resolution numerical modeling experiments. *International Journal of Wildland Fire* 6, 145–54.
- Stephens, S.L.** 1998: Evaluation of the effects of silvicultural and fuels treatments on potential fire behaviour in Sierra Nevada mixed-conifer forests. *Forest Ecology and Management* 105, 21–35.
- Stephens, S.L. and Ruth, L.W.** 2005: Federal forest-fire policy in the United States. *Ecological Applications* 15, 532–42.
- Stocks, B.J., Mason, J.A., Todd, J.B., Bosch, E.M., Wotton, B.M., Amiro, B.D., Flannigan, M.D., Hirsch, K.G., Logan, K.A., Martell, D.L. and Skinner, W.R.** 2002: Large forest fires in Canada 1959–1997. *Journal of Geophysical Research – Atmospheres* 108, D1, FFR 5-1, CiteID 8149, DOI: 10.1029/2001JD000484.
- Stocks, B.J., Wotton, B.M., Flannigan, M.D., Fosberg, M.A., Cahoon, D.R. and Goldammer, J.G.** 2001: Boreal forest fire regimes and climate change. In Beniston, M. and Verstraete, M.M., editors, *Remote sensing and climate modelling: synergies and limitations*, Norwell, MA: Kluwer, 233–46.
- Stott, P.** 2000: Combustion in tropical biomass fires: a critical review. *Progress in Physical Geography* 24, 355–77.
- Swetnam, T.W.** 1993: Fire history and climate change in giant sequoia groves. *Science* 262, 885–89.
- Swetnam, T.W. and Baisan, C.H.** 1996: Historical fire regime patterns in the Southwestern United States since 1700 A.D. In Allan, C.D., editor, *Fire effects in southwestern forests*, Proceedings of the 2nd La Mesa Fire Symposium, 29–31 March 1994, Los Alamos,

- New Mexico, Fort Collins, CO: USDA Forest Service Rocky Mountain Forest and Range Research Station, RM-GTR-286, 11–32.
- 2003: Tree-ring reconstructions of fire and climate history in the Sierra Nevada and Southwestern United States. In Veblen, T.T., Baker, W.L., Montenegro, G. and Swetnam, T.W., editors, *Fire and climatic change in temperate ecosystems of the western Americas*, Ecological Studies 160, New York: Springer, 158–95.
- Swetnam, T.W. and Betancourt, J.L.** 1990: Fire-Southern Oscillation relations in the Southwestern United States. *Science* 249, 1017–20.
- Tapner, N.J., Gordon, G., Gill, J. and Fernon, J.** 1993: The climatology and meteorology of high fire danger in the Northern Territory. *Rangeland Journal* 15, 335–51.
- Thonicke, K., Venevsky, S., Sitch, S. and Cramer, W.** 2001: The role of fire disturbance for global vegetation dynamics: coupling fire into a dynamic global vegetation model. *Global Ecology and Biogeography* 10, 661–77.
- Turner, M.G. and Dale, V.H.** 1998: Comparing large infrequent disturbances: What have we learned? *Ecosystems* 1, 493–96.
- Turner, M.G., Baker, W.L., Peterson, C.J. and Peet, R.K.** 1998: Factors influencing succession: Lessons from large infrequent natural disturbances. *Ecosystems* 1, 511–23.
- Turner, M.G., Hargrove, W.W., Gardner, R.H. and Romme, W.H.** 1989: Predicting the spread of disturbance across heterogeneous landscapes. *Oikos* 55, 121–29.
- Turner, M.G., Romme, W.H. and Tinker, D.B.** 2003: Surprises and lessons from the 1988 Yellowstone fires. *Frontiers in Ecology and the Environment* 1, 351–58.
- Uhl, C. and Buschbacher, R.** 1985: A disturbing synergism between cattle ranch burning practices and selective tree harvesting in the eastern Amazon Brazil. *Biotropica* 17, 265–68.
- van Wageningen, J.W.** 1996: Use of a deterministic fire growth model to test fuel treatments. In Sierra Nevada ecosystem project: final report to Congress. Assessment and scientific basis for management options. University of California Davis. Wildland Resources Center Report 37, volume II, 1155–65.
- van Wilgen, B.W. and Scholes, R.J.** 1997: The vegetation and fire regimes of southern hemisphere Africa. In van Wilgen, B.W., Andrae, M.O. and Goldammer, J.G., editors, *Fire in southern African savannas*, Johannesburg: Witwatersrand University Press, 27–46.
- van Wilgen, B.W., Biggs, H.C., O'Regan, S.P. and Mare, N.** 2000: A fire history of the savanna ecosystems in the Kruger National Park South Africa between 1941 and 1996. *South African Journal of Science* 96, 167–78.
- Vázquez, A. and Moreno, J.M.** 1995: Patterns of fire occurrence across a climatic gradient and its relationship to meteorological variables in Spain. In Moreno, J.M. and Oechel, W.C., editors, *Global change and Mediterranean-type ecosystems*, Ecological Studies 117, New York: Springer, 408–34.
- Veblen, T.T.** 2003: Historic range of variability of mountain forest ecosystems: concepts and applications. *Forestry Chronicle* 79, 223–26.
- Veblen, T.T., Baker, W.L., Montenegro, T.W. and Swetnam, T.W.** 2003: Introduction. In Veblen, T.T., Baker, W.L., Montenegro, T.W. and Swetnam, T.W., editors, *Fire and climatic change in temperate ecosystems of the western Americas*, Ecological Studies 160, New York: Springer, 5–7.
- Veblen, T.T., Hadley, K.S., Nel, M.E., Kitzberger, T., Reid, M. and Villalba, R.** 1994: Disturbance regime and disturbance interactions in a Rocky Mountain subalpine forest. *Journal of Ecology* 82, 125–35.
- Veblen, T.T., Kitzberger, T. and Donnegan, J.** 2000: Climatic and human influences on fire regimes in ponderosa pine forests in the Colorado Front Range. *Ecological Applications* 10, 1178–95.
- Veblen, T.T., Kitzberger, T. and Lara, A.** 1992: Disturbance and forest dynamics along a transect from Andean rain forest to Patagonian shrubland. *Journal of Vegetation Science* 3, 507–20.
- Veblen, T.T., Kitzberger, T., Villalba, R. and Donnegan, J.** 1999: Fire history in northern Patagonia: The roles of humans and climatic variation. *Ecological Monographs* 69, 47–67.
- Venevsky, S., Thonicke, K., Sitch, S. and Cramer, W.** 2002: Simulating fire regimes in human-dominated ecosystems: Iberian Peninsula case study. *Global Change Biology* 8, 984–98.
- Viegas, D.X.** 1998: Weather fuel status and fire occurrence: predicting large fires. In Moreno, J.M., editor, *Large forest fires*, Leiden: Backhuys, 31–48.
- Viegas, D.X. and Viegas, M.T.** 1994: A relationship between rainfall and burned area for Portugal. *International Journal of Wildland Fire* 4, 11–16.
- Villalba, R.** 1994: Tree-ring and glacial evidence for the Medieval Warm Epoch and the Little Ice Age in southern South America. *Climatic Change* 26, 183–97.
- Walker, B.H.** 1985: Structure and function of savannas: an overview. In Tothill, J.C. and Mott, J.J., editors, *Ecology and management of the world's savannas*, Canberra: Australian Academy of Science, 83–91.
- White, P.S. and Jentsch, A.** 2001: The search for generality in studies of disturbance and ecosystem dynamics. In Kessler, E., Lüttge, U., Kadereit, J.W. and Beyschlag, W., editors, *Progress in botany* 62, Berlin: Springer, 399–449.
- Williams, A.A.J. and Karoly, D.J.** 1999: Extreme fire weather in Australia and the impact of the El Niño Southern Oscillation. *Australian Meteorological Magazine* 48, 15–22.